

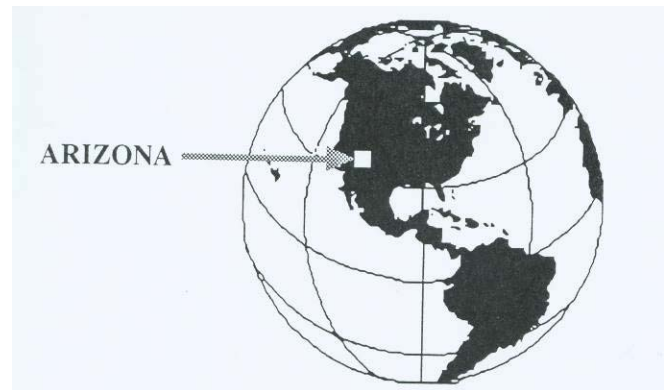
# Where is Arizona?

How do we find a place? You can probably find your way to and from many different places. Can you find your way home from school? Can you give a friend directions to your home? There are two different ways to give your home's location. You can give the *relative location* or the *exact location*.

**Relative location** tells where a place is in relation to another place. For example, the Earth is the third planet from the sun. The United States is north of Mexico and south of Canada. Arizona is between California and New Mexico.

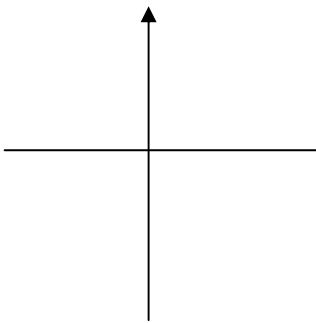
**Exact location** tells exactly where a place is located. An address is an example of an exact location.

*Is the map to the right an **exact** or **relative** location of Arizona?*

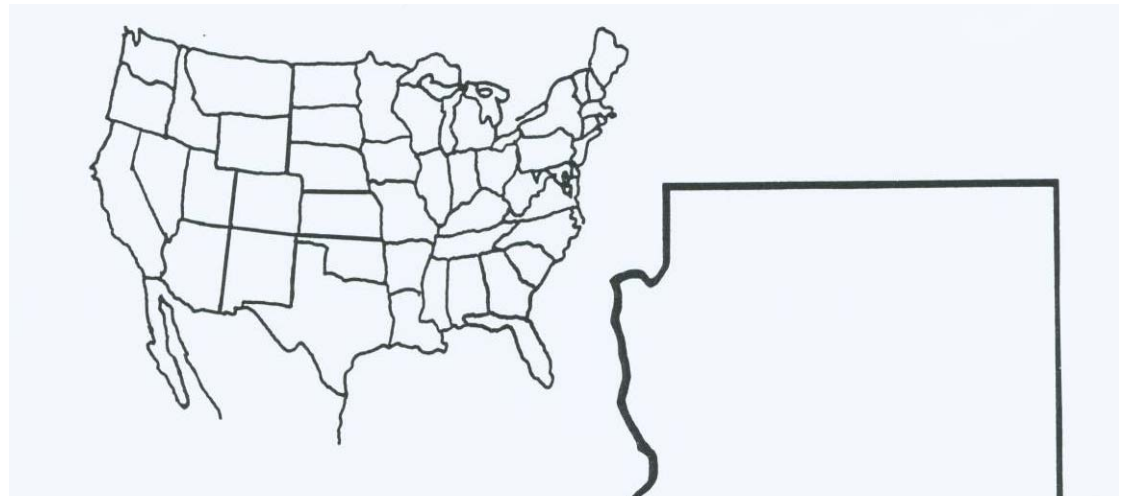


## COMPASS ROSE

A compass rose is found on a map to show directions.



Identify north, south, east, and west on the compass rose.



## DIRECTIONS:

1. Color Arizona on the United States of America map.
2. On the Arizona map, draw a star where you would find the capital.
3. Color your route as you travel around the state.